

୨୫
25-01-2021

୩୦
L.A.C

ଓଡ଼ିଶା ସରକାର

ରାଜସ୍ୱ ଓ ବିପର୍ଜୟ ପରିଚାଳନା ବିଭାଗ

RDM/AB-KLD-0009-2020- 2667 RDM dated 25 JAN 2021

ସାମାଜିକ ପ୍ରଭାବ ନିର୍ଦ୍ଧାରଣ ନିମନ୍ତେ ଅଧିବୃତ୍ତନୀ

ରାଜ୍ୟ ସରକାର ପ୍ରଭାବିତ ଗ୍ରାମ /ଊର୍ତ୍ତ ସରରେ ସମ୍ପୂର୍ଣ୍ଣ ଗ୍ରାମ ପାଞ୍ଚାୟତକ ପରାମର୍ଶ କ୍ରମେ ନିମ୍ନଲିଖିତ ଭୂମି ଅଧିଗ୍ରହଣ କରିବାକୁ ଚାହୁଁଛନ୍ତି ଏବଂ ସେଥି ନିମନ୍ତେ ସର୍ବସାଧାରଣ ଉଦ୍ଦେଶ୍ୟରେ ପ୍ରଭାବିତ ଅଞ୍ଚଳରେ ସାମାଜିକ ପ୍ରଭାବ ନିର୍ଦ୍ଧାରଣ (Social Impact Assessment) ସର୍ବେକ୍ଷଣ କରିବାକୁ ଚାହୁଁଛନ୍ତି । ନ୍ୟାୟୋଚିତ୍ତ ସଚିପୂରଣ ଅଧିକାର ଏବଂ ଭୂ-ଅର୍ଜନ, ପୁନର୍ବାସ ଓ ଅଭିଯାନ କ୍ଷେତ୍ରରେ ସହଜତା ଅଧିକାର ଆଇନ ୨୦୧୩ ର ଧାରା ୪ ଅନୁଯାୟୀ ଉକ୍ତ ସର୍ବେକ୍ଷଣ କରାଯିବ ।

- ୧. ପ୍ରକଟ ବିକାଶକାରୀଙ୍କ ନାମ :- (ନିର୍ବାହୀ ସହାୟକ ଡାକ୍ତର ଓ ଗୃହ) ନିର୍ମାଣ ବିଭାଗ, ଭବାନୀପାଟଣା, କଳାହାଣ୍ଡି ।
- ୨. ପ୍ରସାବିତ ଭୂମି ଅଧିଗ୍ରହଣ ଉଦ୍ଦେଶ୍ୟ :- Construction of Biju Expressway
- ୩. SIA study କରୁଥିବା ଅନୁଷ୍ଠାନର ଯୋଗାଯୋଗ ସୂଚନା:- Research and Information Centre for Orissa (RICOR), Bhubaneswar
- ୪. SIA ସର୍ବେକ୍ଷଣ ଅନୁଷ୍ଠାନ:- Nabakrushna Choudhury Center for Development Studies

Bhubaneswar, Phone No-0674-2300471, 2301094.

୫. ପ୍ରକଟ ପାଇଁ କଳାହାଣ୍ଡି ଜିଲ୍ଲାରେ ପ୍ରସାବିତ ଭୂ-ଅଧିଗ୍ରହଣ ବିବରଣୀ / ଚପସିଲ :-

କ୍ରମିକ ନଂ	ଚପସିଲ	ଗ୍ରାମ ପାଞ୍ଚାୟତ	ଗ୍ରାମ	ଅଧିବୃତ୍ତ ଉକ୍ତ	ମନ୍ତବ୍ୟ
୦୧	କୋକସରା	ଆମପାଣି	ଆମପାଣି	୧.୫୬୦	
୦୨	କୋକସରା	ବଡ଼ ପୋଡ଼ାଗୁଡ଼ା	ବଡ଼ ପୋଡ଼ାଗୁଡ଼ା	୨.୨୪୦	
୦୩	କୋକସରା	ତୁଡୁକାଠେଙ୍ଗା	ତୁଡୁକାଠେଙ୍ଗା	୨.୫୬୦	
୦୪	କୋକସରା	ମହିମା	ମହିମା	୦.୧୨୦	
୦୫	କୋକସରା	ମହିମା	କଣ୍ଠିଗୁଡ଼ା	୨.୯୭୦	
୦୬	କୋକସରା	ଖୁଣ୍ଟିଆ	ସରଧାପୁର	୦.୦୯୦	
୦୭	କୋକସରା	ଖୁଣ୍ଟିଆ	ଶ୍ରୀରାମପୁର	୨.୦୯୦	
୦୮	କୋକସରା	ପୋଡ଼ାଗୁଡ଼ା	ସାନ ପୋଡ଼ାଗୁଡ଼ା	୦.୬୯୦	
୦୯	କୋକସରା	ଗୋଟମୁଣ୍ଡା	ଗୋଟମୁଣ୍ଡା	୧.୪୮୦	
	ମୋଟ			୧୩.୮୦୦	

କ୍ରମଶଃ ...

୧୧୬
25/1/21

492
25/1/21

୧୦	ଧର୍ମଗତ	ପଇଁ	✓	ପଇଁ	୯.୭୦୦	✓
୧୧	ଧର୍ମଗତ	ଗଡ଼ିଆଜୋର	✓	ପିପଳା	୦.୩୭୦	✓
୧୨	ଧର୍ମଗତ	ଗଡ଼ିଆଜୋର	✓	ଗଡ଼ିଆଜୋର	୬.୪୫୦	✓
୧୩	ଧର୍ମଗତ	ଛିଲିପା	✓	ବିକ୍ରମଗୁଡ଼ା	୧.୨୬୦	✓
୧୪	ଧର୍ମଗତ	ଛିଲିପା	✓	ଗୋଡ଼ଭଙ୍ଗା	୦.୧୨୩	✓
୧୫	ଧର୍ମଗତ	ବ୍ରାହ୍ମଣଛେଡ଼ିଆ	✓	ଧନଟ	୧.୩୭୦	✓
୧୬	ଧର୍ମଗତ	ବ୍ରାହ୍ମଣଛେଡ଼ିଆ	✓	ଆମ୍ବଗୁଡ଼ା	୨.୨୩୩	✓
୧୭	ଧର୍ମଗତ	ବ୍ରାହ୍ମଣଛେଡ଼ିଆ	✓	ଝିଲଟିଲା	୨.୯୨୦	✓
୧୮	ଧର୍ମଗତ	ବେହେରା	✓	ବେହେରା	୮.୫୩୦	✓
୧୯	ଧର୍ମଗତ	ବ୍ରାହ୍ମଣଛେଡ଼ିଆ	✓	ବ୍ରାହ୍ମଣଛେଡ଼ିଆ	୧.୪୫୦	✓
୨୦	ଧର୍ମଗତ	ତେଣ୍ଡାପାଲି	✓	କେନ୍ଦୁଗୁଡ଼ା	୦.୯୩୦	✓
	ମୋଟ				୩୫.୩୩୬	
୨୧	ଗୋଲାମୁଣ୍ଡା	ଖମାରହଳଦି	✓	ଖମାରହଳଦି	୦.୧୬୦	✓
୨୨	ଗୋଲାମୁଣ୍ଡା	ଗଣ୍ଡାମେର	✓	ଗଣ୍ଡାମେର	୦.୫୨୦	✓
୨୩	ଗୋଲାମୁଣ୍ଡା	ବୃନ୍ଦାବାହାଳ	✓	ବୃନ୍ଦାବାହାଳ	୨.୪୦୦	✓
୨୪	ଗୋଲାମୁଣ୍ଡା	ଖଲିଆକାନି	✓	ଗୋଲାମୁଣ୍ଡା	୦.୨୫୦	✓
୨୫	ଗୋଲାମୁଣ୍ଡା	ଖଲିଆକାନି	✓	ଖଲିଆକାନି	୨.୪୬୦	✓
୨୬	ଗୋଲାମୁଣ୍ଡା	ଗୋଲାମୁଣ୍ଡା	✓	ଗୋଲାମୁଣ୍ଡା	୩.୫୨୦	✓
୨୭	ଗୋଲାମୁଣ୍ଡା	ମାନଖରା	✓	ତୁମୁରା	୦.୫୭୦	✓
୨୮	ଗୋଲାମୁଣ୍ଡା	ଖମାରହଳଦି	✓	ଗୁଡ଼ିଆ	୧.୦୧୦	✓
	ମୋଟ				୧୦.୮୯୦	
	ସର୍ବ ମୋଟ				୬୦.୦୨୬	

(ଏଥିସହିତ ଭୂମି ଅନୁସୂଚି ସଂଲଗ୍ନ କରାଯାଇଛି)

୬. ପ୍ରଭାବିତ ପ୍ରକଳ୍ପ ର ସଂକ୍ଷିପ୍ତ ବିବରଣୀ :- Construction of Biju Expressway ର ଜମିକି କରଣ କରାଯିବ ଉଚ୍ଚ ଯୋଜନା ନିମନ୍ତେ କଳାହାଣ୍ଡି ଜିଲ୍ଲାର କୋକସରା, ଧର୍ମଗତ ଓ ଗୋଲାମୁଣ୍ଡା ଚହୁସିଲ ଅନ୍ତର୍ଭୁକ୍ତ ଉପୋରୋକ୍ତ ୨୮ (ଅଠେଇଶି) ରାଜସ୍ୱ ଗ୍ରାମ ଦେଇଯିବ ।


୭. SIA ସର୍ବେକ୍ଷଣରେ ଅନ୍ତର୍ଭୁକ୍ତ ପ୍ରକଳ୍ପ ଅଞ୍ଚଳ ଏବଂ ପ୍ରକଳ୍ପ ପ୍ରଭାବିତ ଅଞ୍ଚଳ କଳାହାଣ୍ଡି ଜିଲ୍ଲାର କୋକସରା, ଧର୍ମଗତ ଓ ଗୋଲାମୁଣ୍ଡା ଚହୁସିଲ ଅନ୍ତର୍ଭୁକ୍ତ ଉପୋରୋକ୍ତ ୨୮ (ଅଠେଇଶି) ରାଜସ୍ୱ ଗ୍ରାମରୁ ପ୍ରାୟ ଏ. ୬୦.୦୨୬ ଟି ଜମି ଅଧିଗ୍ରହଣ କରାଯିବ । ପ୍ରକଳ୍ପ ପ୍ରଭାବିତ ଜମିର ବିସ୍ତୃତ ତାଲିକା/ଚହୁସିଲ SIA ସର୍ବେକ୍ଷଣ ଅନ୍ତର୍ଭୁକ୍ତ ହେବ ।

୧. SIA ସର୍ବେକ୍ଷଣ ପ୍ରାଥମିକ ଉଦ୍ଦେଶ୍ୟ ଏବଂ ମୁଖ୍ୟ କାର୍ଯ୍ୟକଳ୍ପ ସର୍ବସାଧାରଣ ଉଦ୍ଦେଶ୍ୟ ନିର୍ଦ୍ଧାରଣ । ପୁରାଣିକ ଅଞ୍ଚଳରେ ଥିବା ସମସ୍ତ ଗ୍ରାମ ପଞ୍ଚାୟତ / ଗ୍ରାମ/ଖାର୍ଚ୍ଚ ଉପରାମର୍ତ୍ତ କ୍ରମେ SIA ସର୍ବେକ୍ଷଣ କରାଯିବ । SIA ସର୍ବେକ୍ଷଣ କ୍ଷେତ୍ର ପରିଚ୍ଛେଦ ପୁରାଣିକ ବ୍ୟକ୍ତିଙ୍କ ସାମୁହିକ ଆଲୋଚନା ଏବଂ ପୁରାଣିକ ବ୍ୟକ୍ତିଙ୍କ ମତାମତ ଦୁର୍ଗତ ଭିତ୍ତିରେ ସ୍ଥାପିତ ହେବ । ଭୂମି ଅଧିକାରୀଙ୍କ ପ୍ରତ୍ୟକ୍ଷ ଅଧିକାରୀ ପରୋକ୍ଷ କର୍ତ୍ତବ୍ୟ ୨୫ ଭାଗ ପୁରାଣିକ ସମସ୍ତ ଗାମସଭା ମାନଙ୍କରେ ଜନ ଶୁଣାଣି କରାଯିବ ।

୨. ଗ୍ରାମସଭା / ଭୂମି ମାଲିକଙ୍କ ସହଯୋଗ ଆବଶ୍ୟକ କି? ସହଯୋଗ ଆବଶ୍ୟକ ।

୩. SIA ସର୍ବେକ୍ଷଣ ଆରମ୍ଭ ଏବଂ ସମାପନ ତିଥିରେ ପ୍ରକାର ଏବଂ ତତ୍ପର ପ୍ରକାଶନ ସରକାରୀ ବିଜ୍ଞପ୍ତି ପ୍ରକାଶିତ ହିସାବପତ୍ର ୭ ମାସ ମଧ୍ୟରେ SIA ସର୍ବେକ୍ଷଣ ସମାପନ କରାଯିବ । SIA ସର୍ବେକ୍ଷଣ ତିଥିରେ ସମ୍ପୂର୍ଣ୍ଣ ପୁରାଣିକ ପଞ୍ଚାୟତ/ଗ୍ରାମ/ଖାର୍ଚ୍ଚ ସ୍ତରରେ ସମସ୍ତ ଭାଗରେ ପ୍ରକାଶନ କରାହେବ ତଦ ସହିତ ଜିଲ୍ଲାପାଳ, ଉପ-ଜିଲ୍ଲାପାଳ ଏବଂ ବୃତ୍ତ ମହକୁମାରେ ପ୍ରକାଶ କରାଯିବ ଏବଂ ସର୍ବସାଧାରଣଙ୍କ ଗୋଚରୀୟ ସରକାରୀକୃତ ସୂଚନାରେ ପ୍ରକାଶିତ ହେବ ।

ରାଜ୍ୟପାଳଙ୍କ ଆଦେଶାନୁସାରେ


ଅତିରିକ୍ତ ଶାସନ ସଚିବ

Memo No. 2668 /R&DM Dated 25 JAN 2021

Copy forwarded to the Director, Printing Stationary, Odisha, Cuttack for information and necessary. He is requested to publish the Notification in the next issue of the Odisha Gazette as this is a statutory one. SRO Number may be allotted to this publication.

[Signature]
25/01/2021
Deputy Secretary to Government

Memo No. 2669 /R&DM Dated 25 JAN 2021

Copy forwarded to Works Department for information and necessary action.

[Signature]
25/01/2021
Deputy Secretary to Government

Memo No. 2670 /R&DM Dated 25 JAN 2021

Copy forwarded to RDC(S.D.), Berhampur / Collector, Kalahandi / LAO, Kalahandi / Executive Engineer, Kalahandi (R&B) Division, No.1, Kalahandi for information and necessary action.

[Signature]
25/01/2021
Deputy Secretary to Government

Memo No. 2671 /R&DM Dated 25 JAN 2021

Copy forwarded to State Coordinator, Nabakrushna Choudhury Centre for Development Studies, Bhubaneswar-751013 for information and necessary action.

[Signature]
25/01/2021
Deputy Secretary to Government

Memo No. 2672 /R&DM Dated 25 JAN 2021

Copy forwarded to the IMU Cell, R&DM Department with a request to upload the Notification in this Department website / Young Professional, Land Acquisition Section of this Department for information and necessary action.

[Signature]
25/01/2021
Deputy Secretary to Government

Memo No. 296 /LA

Dated 29.01.2021

Copy along with Land Schedules submitted to Sub-Collector, Dharamgarh/Tahasildar, Koksara, Dharamgarh, Golamunda/ BDO, Koksara, Dharamgarh, Golamunda/G.P concerned/Village concerned for wide publication of the Notification.

Copy along with Land Schedules to District Informatics Officer, NIC, Bhawanipatna for information and wide publication of the Notification.

Copy along with Land Schedules to Notice Board/ concerned Case Records.

[Signature]
29/01/21
Land Acquisition Officer
Kalahandi




SCHEMES FOR ACQUISITION OF PRIVATE LAND FOR CONSTRUCTION OF BEJU EXPRESS WAY IN KALAHANDI DISTRICT

TAHASEL GOLAMUNDA

Land to be posted to general land acquisition for Mouza-Khamarhaldi

Sl. No	Village	Land owner	Category	Khata No.	Plot No.	Kisam	Area
1	Khamarhaldi	Abhimanyu Domb & Others S/o Sukri Domb	SI	10	194	Mali	0.040
2	Khamarhaldi	Jogeswar Mali & others	OBC	110	258	Beta	0.060
4	Khamarhaldi	Sundar Mali, S/o Sialu Mali	OBC	179	1204/1410	Alta	0.060
		Total		3	3		0.160


AMIN
L.A.O., Kalahandi


Land Acquisition Officer,
Kalahandi



LANDS ACQUISITION OF PRIVATE LAND FOR CONSTRUCTION OF BRTS
BUSINESS WAY IN KALAHANDI DISTRICT

TAHASIL-GOLAMUNDA

Private land to be posted to general land acquisition for Mouza-Gandamer

Sl. No.	Village	Land owner	Category	Khata No.	Plot No.	Kisam	Area
1	Gandamer	Anirudha Rout, S/o- Bhima Rout & others	OBC	15	2584/305 8	Gharabari	0.040
2	Gandamer	Kumar Chandan, S/o Gharo Chandan & others	OBC	60	2595/305 9	Gharabari	0.020
3	Gandamer	Dasharath Toltia & others	OBC	213	635	Adi	0.050
					636	Berna	0.030
					634	Jalashaya	0.140
					634/2817	Jalashaya	0.140
4	Gandamer	Nathuram Naik, S/o- Sugriba Naik	OBC	248	2583/305 5	Gharabari	0.020
5	Gandamer	Nabin Kumar Naik, S/o- Nathuram Naik & others	OBC	253	2583/305 6	Gharabari	0.040
6	Gandamer	Surath Rout, S/o- Bhima Rout & others	OBC	531	2584/305 7	Gharabari	0.040
Total				6	9		0.520

[Signature]
ADMIN
L.A.O., Kalahandi

[Signature]
Land Acquisition Officer
Kalahandi



LAND SCHEME FOR THE ACQUISITION OF PRIVATE LAND FOR CONSTRUCTION OF BLDG WAY IN KALAHANDI DISTRICT

TAHASHI, GOLAMUNDA

Private land to be posted to general land acquisition in for Mouza Brundabahal

Sl. No.	Village	Land owner	Category	Khata No.	Plot No.	Khasam	Area
1	Brundabahal	Kalakhata Agharia, S/o Bharat Agharia	OBC	18	1185	Atta	0.500
2	Brundabahal	Rukadhar Bra & Others	OBC	121/487	1884/3414	Atta	0.170
3	Brundabahal	Shyamsunda Meher, S/o Ramchandra Meher	OBC	115	1785	Atta	0.520
					1787	Atta	0.020
4	Brundabahal	Suratha Agharia, S/o Bibichha Agharia	OBC	117	1191	Atta	0.140
5	Brundabahal	Sadbuchanan Agharia & Others	OBC	121/285	1792/2957	Atta	0.040
					1791	Mala	0.150
6	Brundabahal	Chatur Meher, S/o Bihati Meher	OBC	121/30	1730	Mala	0.200
7	Brundabahal	Sradhara Meher, S/o Jati Meher	OBC	121/78	1883	Atta	0.280
8	Brundabahal	Madhusudan Meher, S/o Jadumani Meher	OBC	121/105	1726	Atta	0.200
9	Brundabahal	Chaitanya Mali, S/o Bidyadhar Mali	OBC	121/141	24/2665	Atta	0.090
10	Brundabahal	Tankadhar Rout S/o Khatu Rout	OBC	52	551	Atta	0.040
11	Brundabahal	Allhadini Rout, W/o Patita Ku Rout	OBC	121/483	1129/3309	Gharabari	0.050
		Total		11	13		2.400

Amin
AMIN
L.A.O., Kalahandi

S. Sain
Land Acquisition Officer
Kalahandi



LANDSCHEDELLER NOTIFICATION OF PRIVATE LAND FOR CONSTRUCTION OF BLUE
WAY IN KALAHANDI DISTRICT

TAHASIL-GOLAMUNDA

Private land to be posted to general land acquisition for Mouza Goidimunda

Sl. No.	Village	Land owner	Category	Khata No.	Plot No.	Kisam	Area
1	Goidimunda	Edi Goud, S/o Mara Goud	ORC	17	1477	Berna	0.040
2	Goidimunda	Lajalal Goud & Others	ORC	37	1471	Patita	0.010
3	Goidimunda	Dutra Goud, S/o Sukru Goud	ORC	110	1683	Mala	0.010
4	Goidimunda	Nanda Goud, S/o Majhia Goud	ORC	119	1687	Atta	0.020
					1652	Berna	0.040
					1621	Berna	0.130
		Total		4	6		0.250

Amin
AMIN
L.A.O., Kalahandi

S. S. S.
Land Acquisition Officer
Kalahandi

LAND ACQUISITION FOR CONSTRUCTION OF PRIVATE LAND FOR CONSTRUCTION OF RAIL
ROAD CROSS WAY IN KALAHANDI DISTRICT



TAHASIL GOLAMUNDA

Private land to be posted to general land acquisition for Mouza-Khaliakani

Sl. No.	Village	Land owner	Category	Khata No.	Plot No.	Kisam	Area
1	Khaliakani	Anrudhar Goud, S/o Naka Goud	OBC	19	542	Mala	0.110
					541	Atta	0.070
2	Khaliakani	Udhaba Bodkia, S/o Dambudhar Bodkia, Padma Bodkia, W/o Dambudhar Mali	OBC	28	2429	Canal	0.030
3	Khaliakani	Udhaba Bodkia & others	OBC	29	638	Patita	0.030
4	Khaliakani	Ganeswar Rout, Sumitra Rout, S/o- Sitaram Rout	OBC	66	1200	Atta	0.070
					1196	Bahal	0.070
					1197	Bahal	0.280
					1254	Bahal	0.300
					1246	Berna	1.000
5	Khaliakani	Dhaniram Meher, S/o Durjyadhan Meher	OBC	166	1209	Atta	0.050
6	Khaliakani	Nirmala Meher, Keshaba Meher, S/o- Kirtan Meher	OBC	384/184	586/3007	Mala	0.040
					585	Mala	0.030
					588	Atta	0.080
7	Khaliakani	Pataleswar Rout, Dhabaleswar Rout, S/o- Upendra Rout	OBC	202	1230	Atta	0.080
8	Khaliakani	Minakshi Pattjoshi, W/o Swadesh Ku. Pattjoshi	GEN	384/149	639	Mala	0.010
9	Khaliakani	Banchha bata Rout, S/o Jagamohan Rout	OBC	239	584	Mala	0.030
10	Khaliakani	Tejraj Meher, S/o- Ghaneswar Meher	OBC	384/138	611/2989	Mala	0.230
		Total		10	17		2.460

Amin
AMIN
L.A.O., Kalahandi

S. Rain
Land Acquisition Officer
Kalahandi

LAND SCHEM FOR ACQUISITION OF PRIVATE LAND FOR CONSTRUCTION OF BHEM
 MASS WAY IN KALAHANDI DISTRICT



TALASHI, GOLAMUNDA

Private land to be posted to general land acquisition in Mouza Golamunda

Sl. No.	Village	Land owner	Category	Khata No.	Plot No.	Kisam	Area
1	Golamunda	Bida Majhi, Laba Majhi, S/o Jayaram Majhi	SI	90	1730	Mala	0.220
					1429	Atta	0.250
					1441	Atta	0.320
2	Golamunda	Bulu Naik, S/o Purni Naik	OBC	95	670	Atta	0.150
3	Golamunda	Kamal Rana, Ghanashyam Rana, Dutia Rana, S/o-	OBC	27	100	Mala	0.400
					112	Atta	0.970
4	Golamunda	Iswar Naik, S/o Bhuma Naik	SI	18	107	Atta	0.300
5	Golamunda	Hema Naik & others	SI	143	238	Atta	0.900
6	Golamunda	Sudam Naik, S/o Banabasa Naik	OBC	144/4/6	38/3405	Atta	0.010
		Total		6	9		3.520

[Signature]
 L.A.O., Kalahandi

[Signature]
Land Acquisition Officer
Kalahandi

LAND ACQUISITION FOR CONSTRUCTION OF PRIVATE LAND FOR CONSTRUCTION OF BENTONITE PRESS WAY IN KALAHANDI DISTRICT



TAHASIL-GOLAMUNDA

Private Land to be posted to general land acquisition for Mouza-Tumura

Sl. No.	Village	Land owner	Category	Khata No.	Plot No.	Kisam	Area
1	Tumura	Hemanta kumar panda, S/o Hrushikesh Panda	GIN	363	1567	Mala	0.240
2	Tumura	Iuteswar Naik, S/o Rajkumar Naik	OBC	363/201	1559/237 0 1728	Mala Atta	0.110 0.250
		Total		2	3		0.570


AMIN
L.A.O., Kalahandi


Land Acquisition Officer
Kalahandi




LAND ACQUISITION FOR CONSTRUCTION OF PRIVATE LAND FOR CONSTRUCTION OF BILU EXPRESSWAY IN KALAHANDI DISTRICT

TABASHI, GOLAMUNDA

to be posted to general land acquisition in for Mouza-Ghutia

Sl. No.	Village	Land owner	Category	Khata No.	Plot No.	Kisam	Area
1	Ghutia	Trilochan Naik, S/o Brundaban Naik & others	OPC	100	822	Berna	0 1 50
					823	Atta	0 4 10
					825	Atta	0 4 50
					841	Atta	0 2 30
2	Ghutia	Netrananda Naik, S/o Trilochan Naik	OPC	124	795	Atta	0 0 60
					796/1637	Atta	0 0 10
Total				2	6	1 0 10	


AMIN
P. A.O., Kalahandi


Acquisition Officer
Kalahandi



LAND ACQUISITION FOR A Bypass ROAD FOR A Bypass ROAD IN KALAHANDI DISTRICT

TAHASIL-DHARAMGARH

Private land to be posted to general land acquisition for Mouza-Parla

Sl. No.	Village	Land owner	Category	Khata No.	Plot No.	Kisam	Area
1	Parla	Tapeswar Jal, S/o Balaji Domba	SC	119/43	892/2301	Mal Marudh	0.200
2	Parla	Gangaram Bankar, S/o Thulu Bankar	SI	119/17	1919	Atta Khari	0.080
					1916	Bahal	1.080
3	Parla	Ganga Gond, S/o Thulu Gond	SI	119/39	1926	Atta	0.340
					1927	Bahal	0.710
					1929	Atta	0.420
					921	Berna	0.450
					917	Berna	0.280
					891	Mala	0.160
					919	Mala	1.000
4	Parla	Babrubahan Jal, Satyaban Jal, S/o- Rameswar Jal & others	SC	45	967	Atta	1.570
					924	Atta	0.400
					895	Atta	0.250
					929	Atta	0.120
					920	Atta	0.340
					916	Atta	0.500
					922	Atta	0.820
					896	Atta	0.330
5	Parla	Boda Goud, Rache Goud, S/o- Pandit Goud & Others	OBC	79	1796	Atta	0.010
6	Parla	Bhuja Sahu & Others S/o- Baladev Sahu	OBC	84	1801	Atta	0.010
					1802	Berna	0.120
7	Parla	Sabetri Dei & Others S/o- Hara Mali & others	OBC	107	962	Berna	0.470
					965	Atta	0.040
		Total		7	23		9.700

Amin
AMIN
L.A.O., Kalahandi

S. S. Saha
Land Acquisition Officer
Kalahandi



LAND SCHEME FOR ACQUISITION OF PRIVATE LAND FOR CONSTRUCTION OF BIJU EXPRESS WAY IN KALAHANDI DISTRICT

TAHASIL-DHARAMGARH

Private land to be posted to general land acquisition in for Mouza Pipla

Sl. No.	Village	Land owner	Category	Khata No.	Plot No.	Kisam	Area
1	Pipla	Dinabandhu Sunani, S/o- Suna Sunani	SC	103	782	Atta	0.100
					783	Patita	0.040
2	Pipla	Phulakar Harijan, S/o- Bana Harijan & Others	SC	166	1408	Mala	0.230
		Total		2	3		0.370


AMIN
L.A.O., Kalahandi


Land Acquisition Officer
Kalahandi



LAND ACQUISITION FOR CONSTRUCTION OF PRIVATE LAND FOR CONSTRUCTION OF BLUE
BYPASS ROAD IN KALAHANDI DISTRICT

TAHASIL-DHARAMGARH


Private Land to be posted to general land acquisition for Mouza-Gadajore

Sl. No.	Village	Land owner	Category	Khata No.	Plot No.	Kisam	Area
1	Gadajore	Ashakumari Naik & Others	GEN	18	561	Atta	0.450
2	Gadajore	Dayanidhi Mali, S/o- Nilakantha Mali	OBC	179	1312	Bagayat	0.950
					1333	Berna	0.630
					1334	Atta	0.220
3	Gadajore	Indramani Mali, S/o- Sriram Mali	OBC	22	997	Atta	0.480
4	Gadajore	Netranand Naik, S/O Rasikalal Naik	OBC	241	543	Mala	0.490
5	Gadajore	Sibanand PVT.LTD M.D. Pramila Agrawal, W/o- Jayakishan Agrawal	Gen	264	2645	Atta	0.040
					2647	Atta	0.370
					2702	Atta	0.280
6	Gadajore	Madhusudan Naik, S/o- Menaka Naik	OBC	318	954	Bahal	0.290
7	Gadajore	Madhusudan Naik, S/o- Menaka Naik & Others	OBC	320	876	Gharabari	0.120
					877	Mala	0.100
					927	Bahal	0.060
					929	Bahal	0.050
					931	Atta	0.050
					932	Bahal	0.010
					934	Bahal	0.020
8	Gadajore	Laxmidhar Naik, S/o- Madusudan Naik	OBC	396	952	Mala	0.900
					953	Bahal	0.280
9	Gadajore	Sradhakara Mali, S/o- Maheswar Mali, Jayabali Mali, S/o- Sargi Mali	OBC	419	928	Bahal	0.090
10	Gadajore	Sumitra Naik, S/o- Surjya Bhanu Naik	OBC	441	1612	Atta	0.340
11	Gadajore	Phakir charan Naik, S/o- Rasikalal Naik	OBC	267	1475	Atta	0.190
12	Gadajore	Bikram Mali, S/o- Rajaram Mali	OBC	281	2648/3271	Mala	0.040
Total				12	23		6.450

Amin
AMIN
L.A.O., Kalahandi

Bhush
Land Acquisition Officer
Kalahandi

LAND ACQUISITION FOR CONSTRUCTION OF PRIVATE LAND FOR CONSTRUCTION OF BHIH
PRESS WAY IN KALAHANDI DISTRICT



TAHASIL-DHARAMGARH

Private lands to be posted to general land acquisition in for Mouza-Bikramguda

Sl. No.	Village	Land owner	Category	Khata No.	Plot No.	Kisam	Area
1	Bikramguda	Akhila Mali & Others	OBC	7	59	Atta	0.010
					60	Mala	0.270
2	Bikramguda	Jayasingh Sagar & Others	SC	132	1502	Patita	0.170
					1500	Patita	0.100
					1498	Patita	0.010
					5	Atta	0.700
		Total		2	6		1.260

A. J.
AMM
L.A.O., Kalahandi

S. Jain
Land Acquisition Officer
Kalahandi




LAND ACQUISITION FOR CONSTRUCTION OF PRIVATE LAND FOR CONSTRUCTION OF BLUE EXPRESS WAY IN KALAHANDI DISTRICT

TAHASEL-DHARAMGARH

Private lands to be posted to general land acquisition in for Mouza-Godbhanja

Sl. No.	Village	Land owner	Category	Khata No.	Plot No.	Kisam	Area
1	Godbhanja	Maheswar Naik, S/o Kuma Naik	OBC	209	449	Berna	0.040
2	Godbhanja	Hari Gand, S/o Majhia Gond, Ghara Ganda, W/o Majhia Ganda	SI	271	176/968	Bahal	0.050
3	Godbhanja	Srinibash Agrawal, S/o Satyanarayan Agrawal	Gen	259	14	Atta	0.033
		Total		3	3		0.123


AMIN
L.A.O., Kalahandi


Land Acquisition Officer
Kalahandi

LAND ACQUISITION MEDULLA ACQUISITION OF PRIVATE LAND FOR CONSTRUCTION OF BLP
 EXPRESS WAY IN KALAHANDI DISTRICT



TAHASIL DHARAMGARH

Private lands to be posted to general land acquisition for Mouza Thanat

Sl. No.	Village	Land owner	Category	Khata No.	Plot No.	Kisam	Area
1	Thanat	Dukhalu Mali & others	OBC	152	1537	Bahal	0.030
					1538	Bahal	0.100
					1539	Bahal	0.810
2	Thanat	Iabanya Mali & others	OBC	152	1544	Bahal	0.190
					1549	Bahal	0.240
		Total		2	5		1.370


 AMIN
 L.A.O., Kalahandi


 Land Acquisition Officer
 Kalahandi

AD SCHEDULE FOR ACQUISITION OF PRIVATE LAND FOR CONSTRUCTION OF BIJU EXPRESS WAY IN KALAHANDI DISTRICT

TAHASIL-DHARAMGARH

Private land to be posted to general land acquisition in for Mouza-Ambaguda

Sl. No.	Village	Land owner	Category	Khata No.	Plot No.	Kisam	Area
1	Ambaguda	Abhiram Domb & others	SC	11	697	Mala	0.290
					698	Mala	0.500
					701	Mala	0.110
2	Ambaguda	Arjun Mali, S/o-Lochan Mali	Obc	7	472	Berna	0.440
					473	Rasta	0.021
					479	Bahal	0.022
3	Ambaguda	Omkar Mashra, S/o-	Obc	14	506/1295	Bahal	0.020
4	Ambaguda	Kailash Mali & others	Obc	31	505	Bahal	0.060
5	Ambaguda	Bhagirathi Mali, S/o-Krushna Mali	Obc	153	507	Bahal	0.150
					303	Berna	0.180
					341	Bahal	0.020
6	Ambaguda	Langti Mali, S/o-Kamlu Mali	Obc	181	506	Mala	0.400
					506/1294	Patita	0.020
Total				6	13		2.233


AMIN
L.A.O., Kalahandi


Land Acquisition Officer
Kalahandi

LAND SURVEY FOR ACQUISITION OF PRIVATE LAND FOR CONSTRUCTION OF BLUE
EXPRESS WAY IN KALAHANDI DISTRICT



TAHASIL-DHARAMGARH

Land to be posted to general land acquisition in for Mouza-Chilchila

Sl. No.	Village	Land owner	Category	Khata No.	Plot No.	Kisam	Area
1	Chilchila	Jalandhar Domb & others	SC	114	1243	Bahal	0.390
					1244	Berna	0.150
					1235	Bahal	0.190
2	Chilchila	Ihirendra Naik, W/o Brunda Naik & others	SC	119	1448	Bahal	0.570
					1450	Atta	0.030
					1451	Mala	0.010
3	Chilchila	Parbati Domb, S/o Gunduchhu Domb	SC	191	1193	Berna	0.560
					1194	Mala	0.010
4	Chilchila	Parbati Harijan, W/o Premanand Harijan	SC	192	1197	Atta	0.260
5	Chilchila	Jatindramohan Mund & others	Gen	297	1188	Atta	0.230
6	Chilchila	Sharat Chandra Mund, S/o Bhagwan Mund	Gen	336	1441	Atta	0.030
					1434	Atta	0.020
7	Chilchila	Sasti Prasad Mund, S/o Haraprasad Mund & Others	Gen	357	1443	Atta	0.410
		Total		7	15		2.920


AMIN
L.A.O., Kalahandi



Land Acquisition Officer
Kalahandi



FOR ACQUISITION OF PRIVATE LAND FOR CONSTRUCTION OF BIJU EXPRESS WAY IN KALAHANDI DISTRICT
TAHASIL-DHARAMGARH

Land to be posted to general land acquisition in for Mouza-Behera

Sl. No.	Land owner	Category	Khata No.	Plot No.	Kisam	Area
1	Behera Kunja Goud, Bhuban Goud, S/o- Baisakhu Goud & Others	OBC	47	660	Mala	0.020
2	Behera Dambaru Domb & others	SC	201	1621	Mala	0.080
				1622	Mala	0.620
3	Behera Chidananda PVT LTD Director Nabakishor Agrawal, S/o- Mansingh Agrawal		278	658	Mala	0.490
				657	Mala	0.470
5	Behera Bhikari Domb & Others	SC	396	1639	Mala	0.130
6	Behera Munsi Goud & others	Obc	463	640	Mala	0.010
7	Behera Rajkumar Bishi, S/o- Ratna Bishi & others	OBC	516	1179	Berna	0.180
8	Behera Radheshyam Agrawal, S/o- Mousadhilal Agrawal	OBC	525	591	Berna	0.660
9	Behera Radheshyam Agrawal, S/o- Mousadhilal Agrawal	OBC	526	629	Mala	0.040
10	Behera Sankarlal Agrawal, & others S/o- Mousadhilal Agrawal	Obc	579	662	Patita	0.660
11	Behera Satyaram Panigrahi & others	SC	619	1608	Berna	0.180
				1609	Berna	0.260
				1638	Mala	0.440
				1637	Mala	0.190
12	Behera Ude Goud & Others	OBC	21	348	Berna	0.790
13	Behera Padman Gainta, S/o- Angad Gond & others	ST	179	371	Atta	0.160
				377	Mala	2.210
14	Behera Chhatar Sahu, Charan Sahu, S/o- Damodar Sahu & Others	OBC	302/94	365	Berna	0.060
15	Behera Udhaba Goud & Others	OBC	302/136	368	Mala	0.370
				369	Atta	0.240
				370	Mala	0.060
16	Behera Balabhadra Sahu, S/o- Kamalsee Sahu	Obc	278/14	351	Atta	0.210
	Total		16	25		8.530


AMIN
L.A.O., Kalahandi


Land Acquisition Officer
Kalahandi



ACQUISITION OF PRIVATE LAND FOR CONSTRUCTION OF BIJU EXPRESS WAY IN KALAHANDI DISTRICT

TAHASIL-DHARAMGARH

Private land to be posted to general land acquisition in for Mouza-Brahmanchhenda

Sl. No.	Village	Land owner	Category	Khata No.	Plot No.	Kisam	Area
1	Brahmanchhenda	Hemanta Kumar Panda, S/o- Binod Bihari Panda	Gen	332	811	Bahal	0.550
					810	Bahal	0.180
					806	Bahal	0.250
					807	Berna	0.230
2	Brahmanchhenda	Kishor Ch Mund, S/o- Ghenuprasad Mund	Gen	49	21	Atta	0.070
3	Brahmanchhenda	Gagan Sabar & others	ST	69	828	Atta	0.040
					817	Mala	0.130
Total				3	7		1.450


AMIN
L.A.O., Kalahandi


Land Acquisition Officer
Kalahandi



LAND SCHEDULE FOR ACQUISITION OF PRIVATE LAND FOR CONSTRUCTION OF BIJU EXPRESS WAY IN KALAHANDI DISTRICT

TAHASIL-DHARAMGARH

Private land to be posted to general land acquisition for Mouza-Kenduguda

Sl. No.	Village	Land owner	Category	Khata No.	Plot No.	Kisam	Area
1	Kenduguda	Chandra Prasad, Radheshyam Meher, S/o- Akalu Meher Meher & Others	OBC	63	342	Patita	0.060
					340	Atta	0.020
					626	Atta	0.050
					654	Atta	0.800
		Total		1	4	0.930	


AMIN
L.A.O., Kalahandi


Land Acquisition Officer
Kalahandi

LAND SCHEDULED ACQUISITION OF PRIVATE LAND FOR CONSTRUCTION OF BIJU EXPRESS WAY IN KALAHANDI DISTRICT



TAHASIL KOKSARA

Private land to be posted to general land acquisition for Mouza-Amapani

Sl. No.	Village	Land owner	Category	Khata No.	Plot No.	Kisam	Area
1	Amapani	Anta Majhi, Rushi Majhi, Prasanna Majhi, S/o-Rajiba Majhi & others	ST	9	1605	Atta	0.180
					1615	Berna	0.460
					1616	Mala	0.330
					1624	Atta	0.170
					1415	Atta	0.350
					1629	Patita	0.070
		Total		1	6		1.560

[Handwritten Signature]

AMIN
L.A.O., Kalahandi

[Handwritten Signature]

Land Acquisition Officer
Kalahandi

LAND SCHEDULE FOR THE ACQUISITION OF PRIVATE LAND FOR CONSTRUCTION OF BIJU
EXPRESSWAY IN KALAHANDI DISTRICT



HASIL KOKSARA

Private land to be posted to general land acquisition for Mouza-Badpodaguda

Sl. No.	Village	Land owner	Category	Khata No.	Plot No.	Kisam	Area
1	Badpodaguda	Braja Harijan, Sadasib harijan, arjun harijan s/o- kala harijan	S.C.	312/43	1460/3560	A.M.	0.600
3	Badpodaguda	Madhab Majhi, Punu Majhi, hari majhi, kuma majhi s/o- gangadhar majhi	S.T.	171	2043	A.M.	0.300
					2050	Bahal	0.540
					2051	A.M.	0.800
		Total		2	4		2.240


AMIN
L.A.O., Kalahandi


Land Acquisition Officer
Kalahandi

LAND SCHEDULE FOR ACQUISITION OF PRIVATE LAND FOR CONSTRUCTION OF BIJU EXPRESS WAY, KALAHANDI DISTRICT




Private land to be posted to general land acquisition for Mouza-Dudukathenga

Sl. No.	Village	Land owner	Category	Khata No.	Plot No.	Kisam	Area
1	Dudukathenga	Nabakishor Banua s/o-padu banua	S.T.	109	1451	Berna	0.120
					819	Bahal	2.040
2	Dudukathenga	Nabakishor Banua, mithila banua s/o- padu banua, ratani banua w/o- padu banua	S.T.	110	1450	Bahal	0.120
3	Dudukathenga	Simanchal Banua, dubala banua, baidyanath banua, kabir banua s/o- gobardhan banua, manmati banua w/o- gobardhan banua	S.T.	241	863	Ghar Bari	0.090
					1452	Mala	0.190
		Total		3	5		2.560

Amin
AMIN
L.A.O., Kalahandi

S. S. S.
Land Acquisition Officer,
Kalahandi

LANDSCHEDULE FOR ACQUISITION OF PRIVATE LAND FOR CONSTRUCTION OF BIJU EXPRESS WAY IN KALAHANDI DISTRICT



TAHASIL-KOKSARA


Private land to be posted to general land acquisition for Mouza-Mahima

Sl. No.	Village	Land owner	Category	Khata No.	Plot No.	Kisam	Area
1	Mahima	Madhaba Dh.Majhi and others	S.T.	299	609/1983	Mala	0.120
		Total					0.120


AMIN
L.A.O., Kalahandi


Land Acquisition Officer
Kalahandi

LAND ACQUISITION OF PRIVATE LAND FOR CONSTRUCTION OF BIJU EXPRESS WAY IN KALAHANDI DISTRICT



TAHASIL-KOKSARA


Private land to be posted to general land acquisition for Mouza-Ghantiguda

Sl. No.	Village	Land owner	Category	Khata No.	Plot No.	Kisam	Area
1	Ghantiguda	Maheswar Mahadev Bije Nija Gaon, Marfat- Kanhei Majhi & Others	S.T. & O.B.C.	12	832	Mala	0.180
					841	Berna	0.520
					966	Mala	0.300
					968	Mala	0.300
					1148	Atta	0.370
					1153	Mala	0.180
					1154	Atta	0.050
					1163	Atta	0.640
					1164	Bahal	0.420
2	Ghantiguda	Ghasiram Mulkia, S/o- Makaranda Mulakia	S.T.	35	956	Berna	0.010
		Total		2	10		2.970

Amin
AMIN
L.A.O., Kalahandi

S. Singh
Land Acquisition Officer
Kalahandi

LAND ACQUISITION SCHEDULE FOR ACQUISITION OF PRIVATE LAND FOR CONSTRUCTION OF BIJU EXPRESS WAY IN KALAHANDI DISTRICT



TAHASIL-KOKSARA

Private land to be posted to general land acquisition for Mouza-Saradhapur

Sl. No.	Village	Land owner	Category	Khata No.	Plot No.	Kisam	Area
1	Saradhapur	Dura Beldar, W/o- Debsingh Beldar & others	S.I	37	8	Bahal	0.050
					9	Atta	0.040
		Total		1	2		0.090


AMIN
L.A.O., Kalahandi


Land Acquisition Officer
Kalahandi

LAND SCHEDULE FOR ACQUISITION OF PRIVATE LAND FOR CONSTRUCTION OF BLUE EXPRESS WAY IN KALAHANDI DISTRICT



TAHASIL-KOKSARA

Private land to be posted to general land acquisition for Mouza-Srirampur

Sl.	Village	Land owner	Category	Khata No.	Plot No.	Kisam	Area
1	Srirampur	Durupi Dharua & others	S.T	127	386	Berna	0.040
2	Srirampur	Sibananda PVT Ltd MD. Smt Pramila Agrawal, W/o- Jayakishan Agrawal	Gen	278	909	Atta	1.830
3	Srirampur	Sibananda PVT Ltd MD. Smt Pramila Agrawal, W/o- Jayakishan Agrawal	Gen	280	910	Atta	0.220
		Total		3	3		2.090


AMIN
L.A.O., Kalahandi


Land Acquisition Officer
Kalahandi

LAND ACQUISITION FOR ACQUISITION OF PRIVATE LAND FOR CONSTRUCTION OF BIJU EXPRESS WAY IN KALAHANDI DISTRICT



TAHASIL-KOKSARA

Private Land to be posted to general land acquisition for Mouza Sanpodaguda

Sl. No.	Land owner	Category	Khata No.	Plot No.	Kisam	Area
1	Sanpodaguda Jugdhar Goud & others	O.B.C.	32	996	Kheta adi	0.010
				1301	Berna	0.080
2	Sanpodaguda Mota Goud and others	O.B.C.	59	1064	Mala	0.180
3	Sanpodaguda Nabin Majhi & Others	S.T.	65	1084	A.M.	0.020
				1331	A.M.	0.020
4	Sanpodaguda Sadhava Mali, S/o- Bhagirathi Mali	O.B.C.	80	1307	Mala	0.360
5	Sanpodaguda Bali Ganda, Jugamani Gand, Rengasi Ganda, S/o- Pujharibudha Ganda	S.T.	212	863	Atta	0.020
	Total		5	7		0.690

Amin
AMIN
L.A.O., Kalahandi

S. Jain
Land Acquisition Officer
Kalahandi



LAND ACQUISITION OF PRIVATE LAND FOR CONSTRUCTION OF BIJU EXPRESS WAY IN KALAHANDI DISTRICT

TAHASIL KOKSARA

Private Land to be posted to general land acquisition for Mouza-Gotamunda

Sl. No.	Village	Land owner	Category	Khata No.	Plot No.	Kisam	Area
1	Gotamunda	Narayan Pujhari, S/o- Mayadhar Pujhari	S.T.	18	899	A.M.	0.200
2	Gotamunda	Laldhar Domb, S/o- Titi Domb	S.C.	102	1884	M.M.	0.360
					1877	BahaalMa mul	0.140
3	Gotamunda	Dhanurjya Ganda, Sukru Ganda, Sukchand Ganda, Randia Ganda, S/o- Chhinu Harijan	S.T.	67	840	Bahal Pani	0.110
4	Gotamunda	Layabati Dei, W/o- Manglu Pujhari and others	S.T.	118/18	534/2474	B.M.	0.100
5	Gotamunda	Ullasa Bewa, W/o- Muradhar Halwa & others	S.T.	240	603	A.M.	0.050
6	Gotamunda	Upendra Bag & Others	SC	118/399	1877/301 3	Bahal Mamuli	0.520
		Total		6	7		1.480


AMIN
L.A.O., Kalahandi


Land Acquisition Officer
Kalahandi